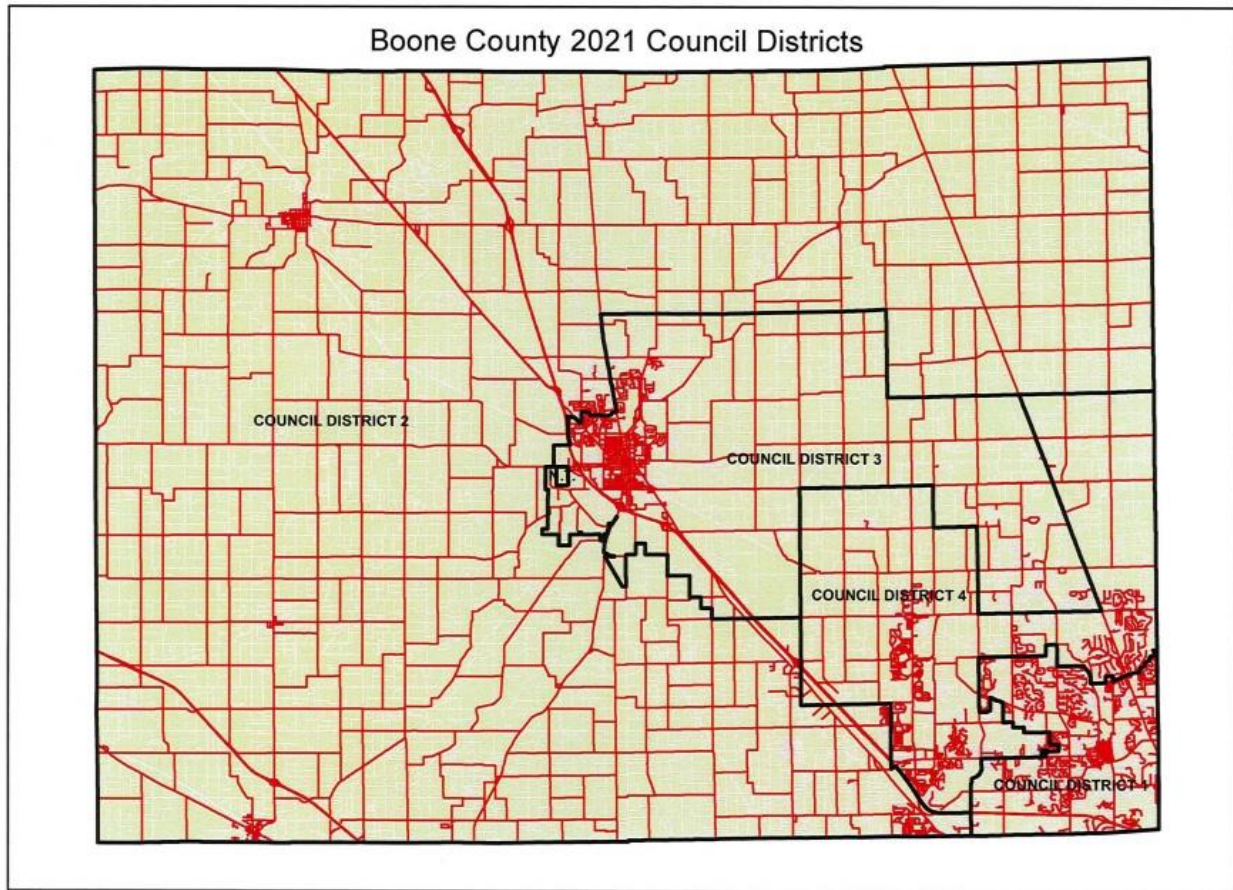


BOONE COUNTY COUNCIL DISTRICT MAP



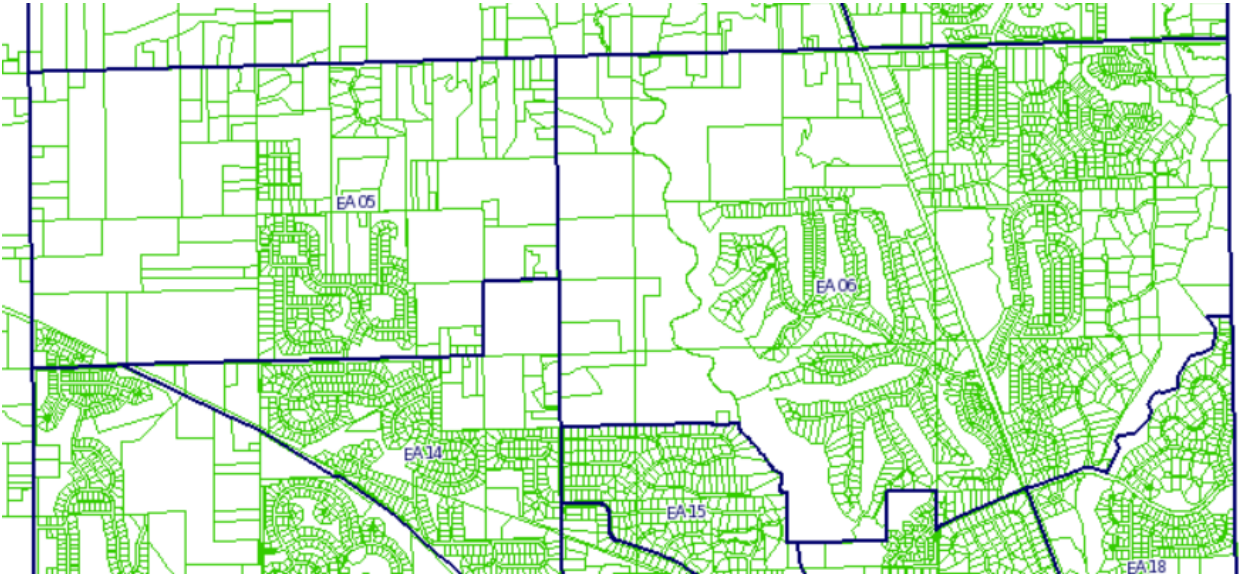
Per Boone County ORDINANCE No. 2021-10

DISTRICT 4 is composed of the following precincts in Eagle Township: E5, E6, E10, E13, and E20; the following precinct in Union Township: U1, and all Worth Township (W1, W2).

Map above provided by Boone County Commissioners. The following maps are screen captures from Boone County GIS. <http://50.73.115.85/boone/map.phtml>

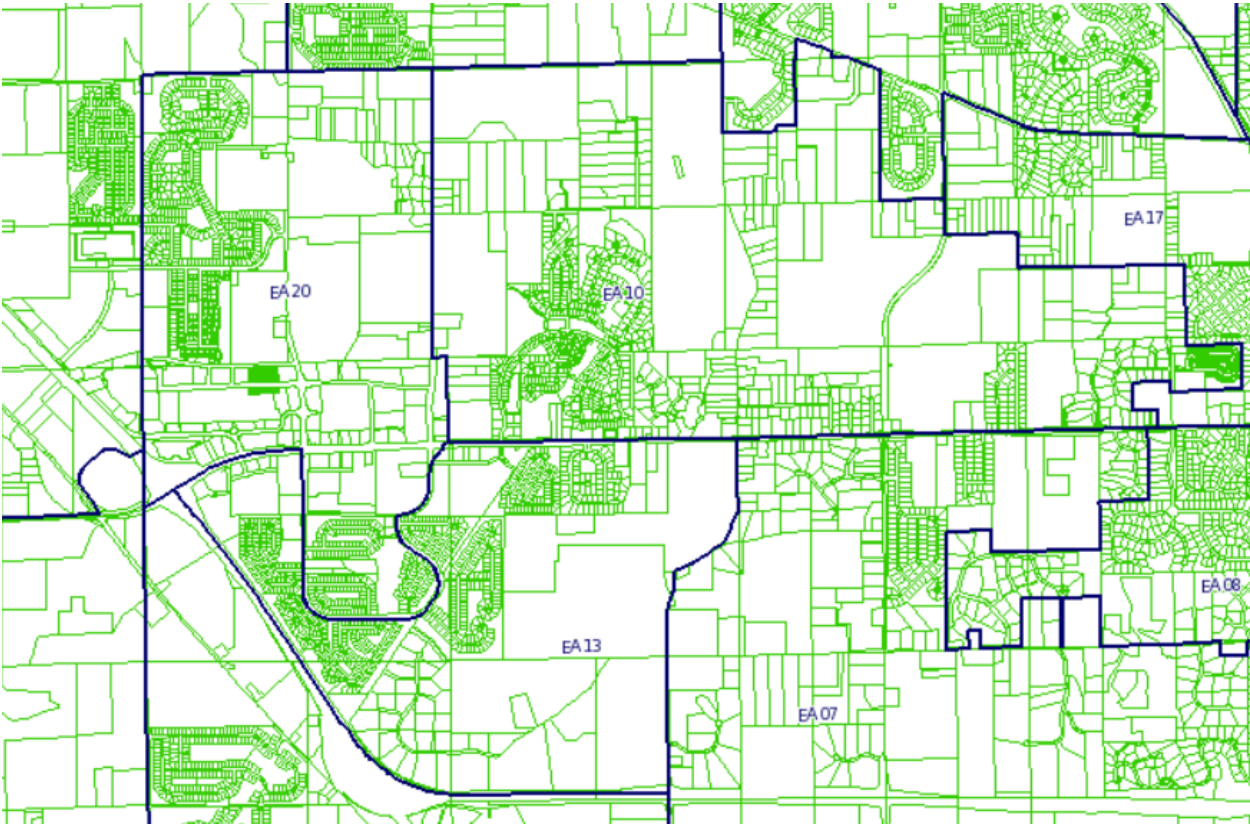
EAGLE Precincts 5 and 6. (North Zionsville)

Both precincts share CR300S as their northern geographic boundary. Major Eagle 6 neighborhoods: Willows, Willow Ridge, Willow Glen, Appaloosa (New), Hidden Pines, Austin Oaks, Brittany Chase, Bridlewood, and Holliday Farms; Eagle 5: Rock Bridge.



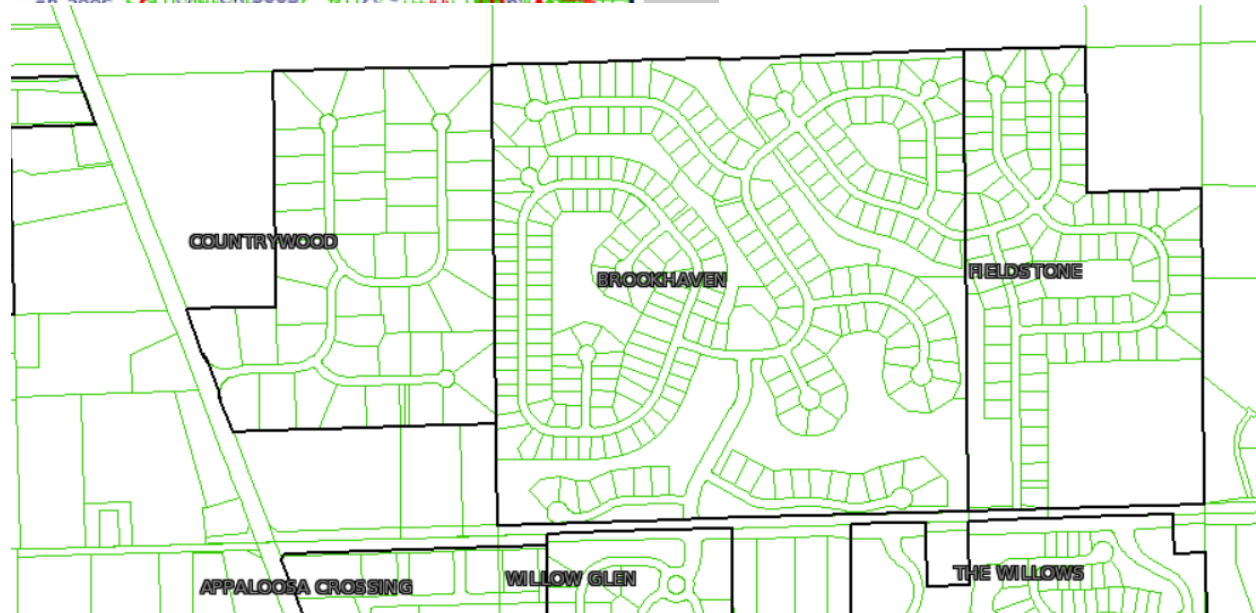
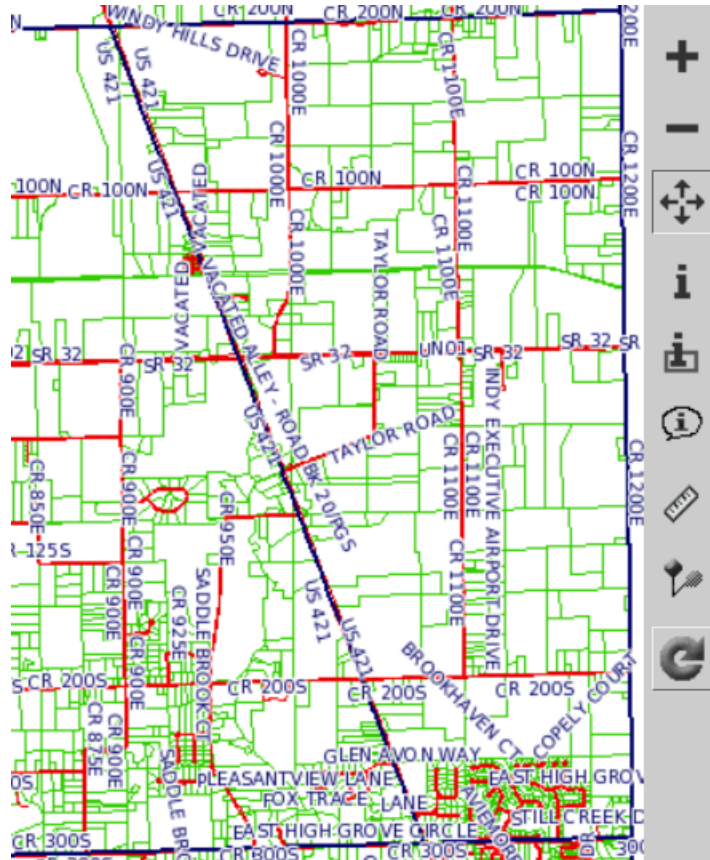
EAGLE Precincts 10, 13 and 20. (West Zionsville)

These three west Zionsville precincts are centered around the I-65 and Whitestown Parkway retail area. Major neighborhoods include Stonegate (10), Royal Run (13/20), Maple Grove and Blackstone (13), and Anson (20).

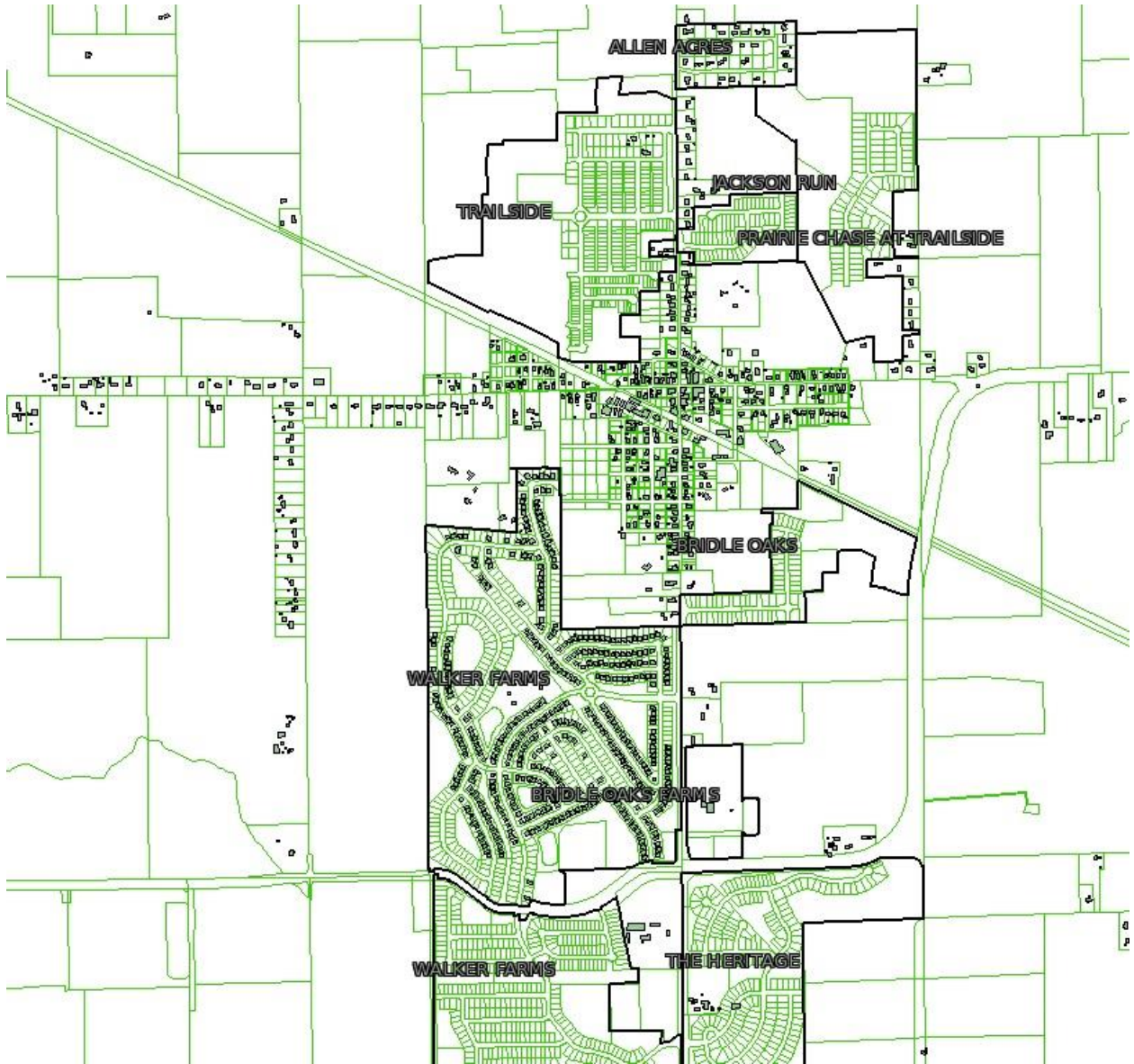


UNION TOWNSHIP 01.

Bound by CR 200N, CR 300S, I-421 and the Hamilton County line. Includes SR-32 and the Zionsville airport. Largest neighborhoods: Brookhaven (260 lots), Fieldstone (81 lots), Countrywood (48 lots).



WHITESTOWN, Union township



Note new Whitestown subdivisions:

- Bridle Oaks
 - Pulte Homes, mid \$300's
 - 209 lots
- Bridle Oaks Farm
 - townhomes
- Jackson Run
 - Lennar Homes, Low \$300's
 - 114 lots with more in development
- The Heritage
 - M/I Homes, High \$200's
 - 202 lots
- Trailside
 - D.R. Horton
 - \$200's - \$400's, various types of homes
 - 526 lots
- Prairie Chase at Trailside
 - D.R. Horton, retirement home duplexes
 - 31 duplex lots (64 residences)